
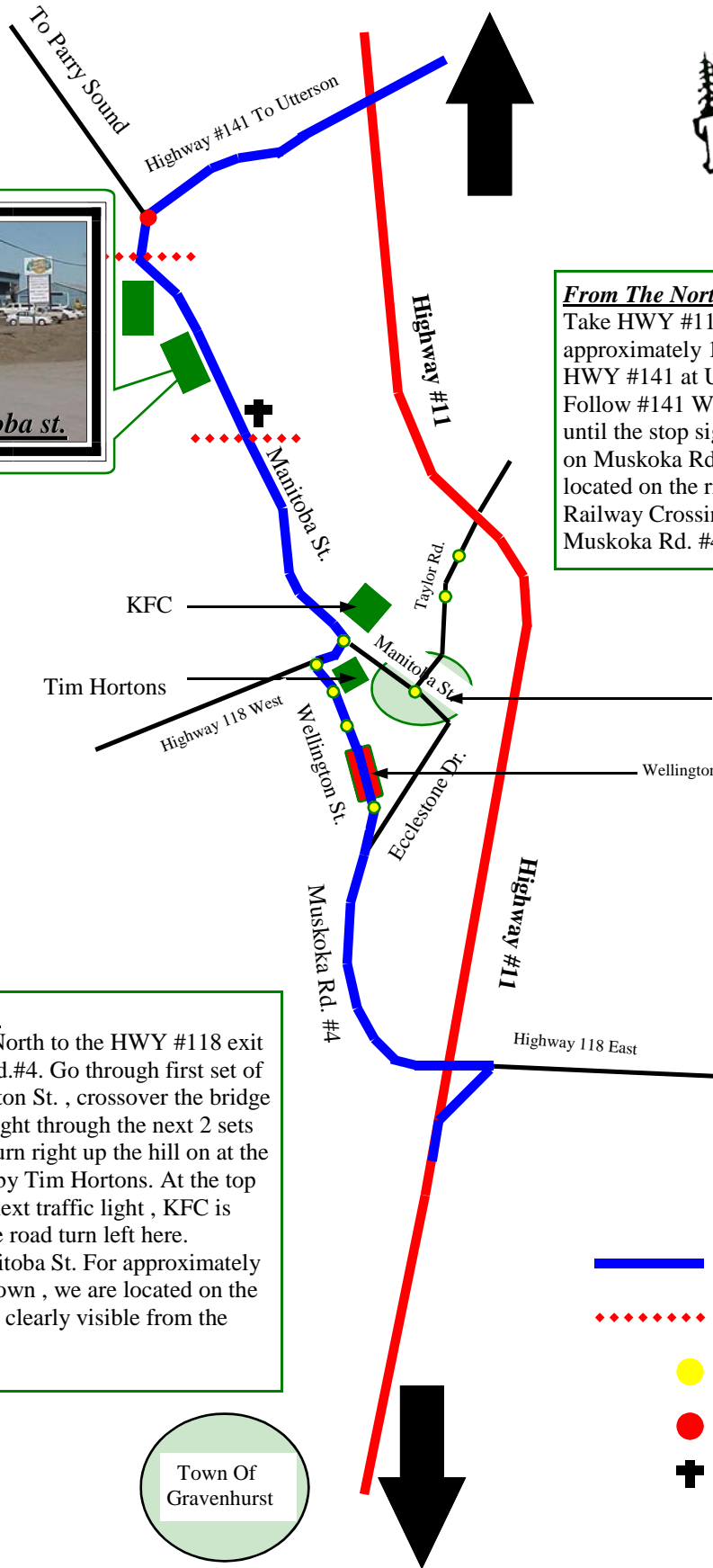




North / North Bay




From The North.
 Take HWY #11 South from Huntsville, approximately 10 miles. Turn right on HWY #141 at Utterson turn-off. Follow #141 West approximately 5 miles until the stop sign. Turn left and go 5 miles on Muskoka Rd.#4 South. The Mill is located on the right side shortly after the Railway Crossing and easily seen from Muskoka Rd. #4.



West / Port Carling

From The South.
 Take HWY #11 North to the HWY #118 exit West Muskoka Rd.#4. Go through first set of lights on Wellington St. , crossover the bridge and continue straight through the next 2 sets of traffic lights. Turn right up the hill on at the next set of lights by Tim Hortons. At the top of the hill to the next traffic light , KFC is directly across the road turn left here. Continue on Manitoba St. For approximately 5 miles north of town , we are located on the left hand side and clearly visible from the road.



East / Haliburton



South / Toronto



- Truck Route
- ◆◆◆◆◆ Railway Tracks
- Traffic Lights
- Stop Sign
- + Church